

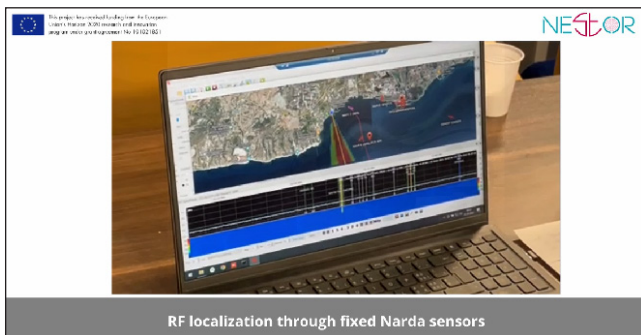
Monitoring marine radio emergency frequency for more effective coordination of rescue operations

Narda Safety Test Solutions has been intensively involved in the Nestor project. In this EU-funded project, companies, border control government agencies and research institutes worked on a multi-sensor platform that would (among others) serve to improve the detection and localization of shipwrecked persons:

1. Using Narda STS's SignalShark and ADFA, specific marine and emergency radio frequencies were monitored and bearings were taken to define the direction of a potential rescue operation. It's aimed to facilitate the search and rescue operations in a maritime environment. The trial was conducted in Larnaca, Cyprus, hosted and coordinated by the Joint Rescue Coordination Center (JRCC)
2. As a result of these findings, cameras could be pointed in the likely direction of the emergency situation and the search area was clearly narrowed down.



The SignalShark and the ADFA were installed close to the coast and successfully tested up to a distance of about 10km. After successfully determining the signal direction supported by geolocation software, the information was transferred to a BC3i platform. The rescue team utilized a camera and a drone to gather further information.



The test clearly showed that the additional use of radio frequency direction finding helped to locate shipwrecked persons significantly faster and more efficient compared to searching with traditional means such as cameras or from helicopters.

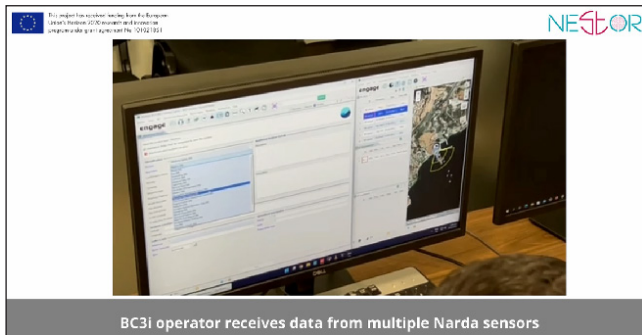
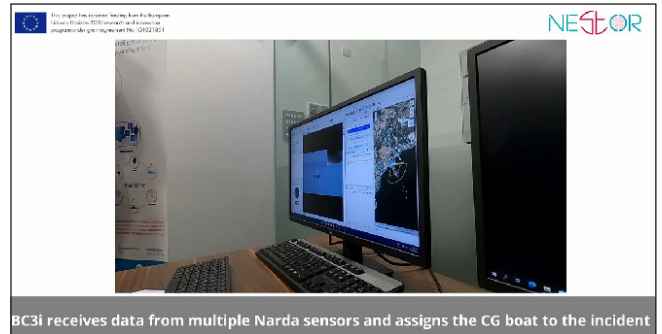
The test clearly showed that the additional use of radio frequency direction finding helped to locate shipwrecked persons significantly faster compared to searching only with a camera.

Shipwrecked persons could also be located when camera-based systems reach their limits, for example in stormy / foggy / night conditions.




The SignalShark with automatic direction-finding antenna ADFA proved to be extremely advantageous due to:

- The high bearing sensitivity
- The high bearing accuracy
- The best-in-class IMFDR (intermodulation free dynamic range)
- The collaborative bearing feature allowing multiple bearings to be combined along the coastline for geolocalisation
- The simple, common mounting on a special tripod from Narda STS,
- The SignalShark outdoor receiver can also be mounted very close to the automatic direction-finding antenna when mounted on high masts. This results in a low-loss RF connection supporting the high bearing accuracy.
- This allows long distances for power supply and control over the same cable thanks to Power-over-Ethernet.



► Watch the video

SignalShark - RF-Localization - Search and Rescue Mission



Narda Safety Test Solutions GmbH
Sandwiesenstrasse 7
72793 Pfullingen, Germany
Phone +49 7121 97 32 0
info@narda-sts.com

www.narda-sts.com

Narda Safety Test Solutions
North America Representative Office
435 Moreland Road
Hauppauge, NY11788, USA
Phone +1 631 231 1700
info@narda-sts.com

Narda Safety Test Solutions GmbH
Beijing Representative Office
Xiyuan Hotel, No. 1 Sanlihe Road,
Haidian
100044 Beijing, China
Phone +86 10 6830 5870
support@narda-sts.cn

© Names and Logo are registered trademarks of Narda Safety Test Solutions GmbH – Trade names are trademarks of the owners.



NESTOR has received funding from the European Union's Horizon 2020 research and innovation programme under GA No. 101021851.